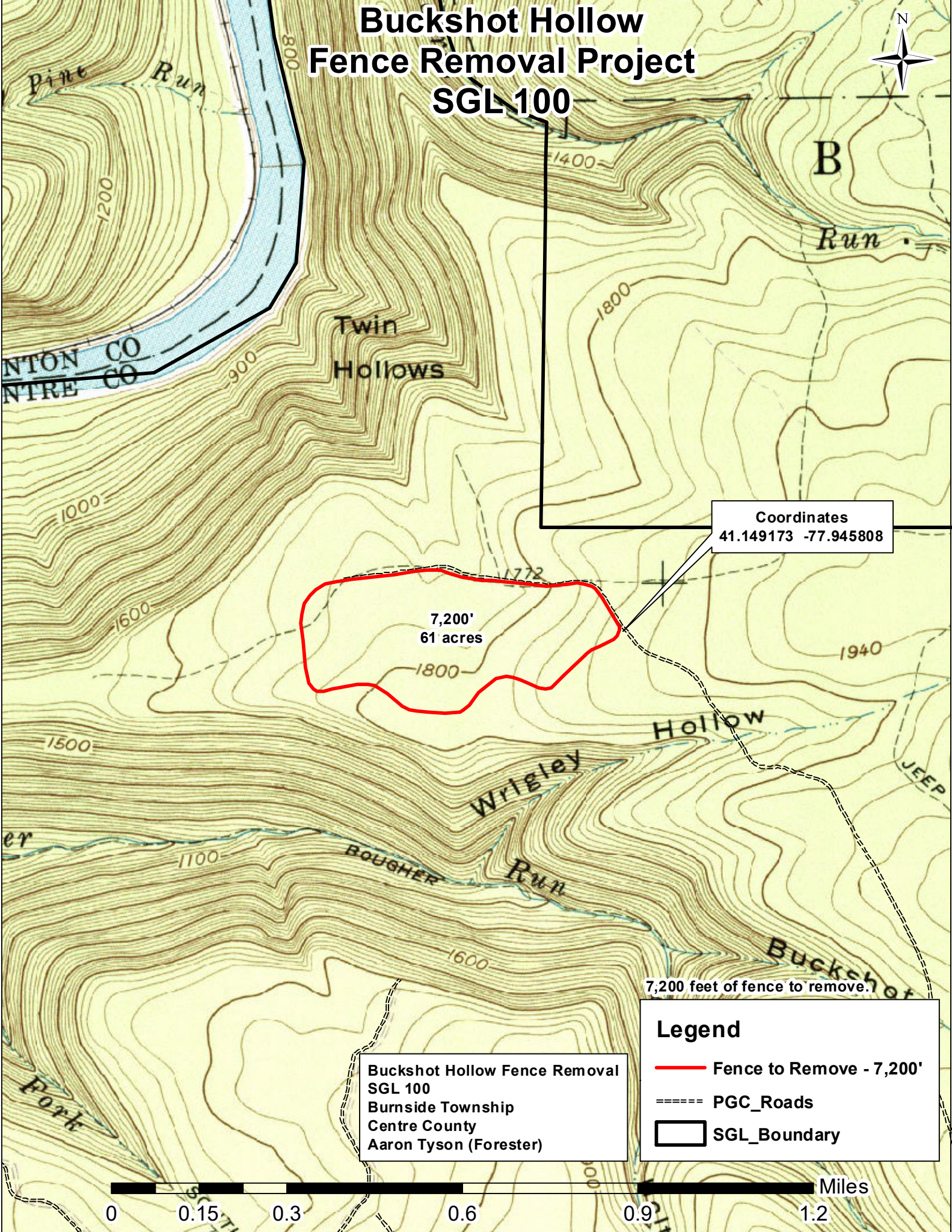


Buckshot Hollow Fence Removal Project SGL 100






Coordinates
41.149173 -77.945808

7,200'
61 acres

7,200 feet of fence to remove.

Buckshot Hollow Fence Removal
SGL 100
Burnside Township
Centre County
Aaron Tyson (Forester)

Legend

-  Fence to Remove - 7,200'
-  PGC_Roads
-  SGL_Boundary



Buckshot Hollow Fence Removal Project SGL 100



Coordinates
41.149173 -77.945808

7,200'
61 acres

7,200 feet of fence to remove.

Legend

- Fence to Remove - 7,200'
- PGC_Roads
- SGL_Boundary

Buckshot Hollow Fence Removal
SGL 100
Burnside Township
Centre County
Aaron Tyson (Forester)



Source: Esri, Maxar, GeoEye, Earthstar Geographics, CNR Aero DS, USDA, USGS, AeroGRID, IGN, and the GIS User Community

1/19/2023

Buckshot Hollow Fence Removal Project

SGL 100

This fence is 7,200' long and encircles 61 acres. This fence has been up since 2012 and was last burned during the spring of 2022. Desirable trees are at least 4' tall and after the 2023 growing season will be over 6' and out of the range of deer. This stand should be monitored in the future to determine when a crop tree release treatment should be administered. Also, a new fence is scheduled to be installed in the vicinity of this fence.

Aaron Tyson